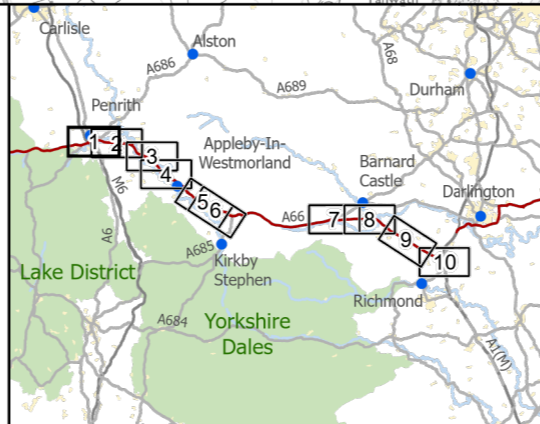


**Existing A66**  
**Order Limits**  
**Study Area 300m**  
**Non-designated Heritage Resource**  
**Non-designated Heritage Resource**  
**Non-designated Heritage Resource**



**national highways**  
 3 Piccadilly Place  
 Manchester  
 M1 3BN

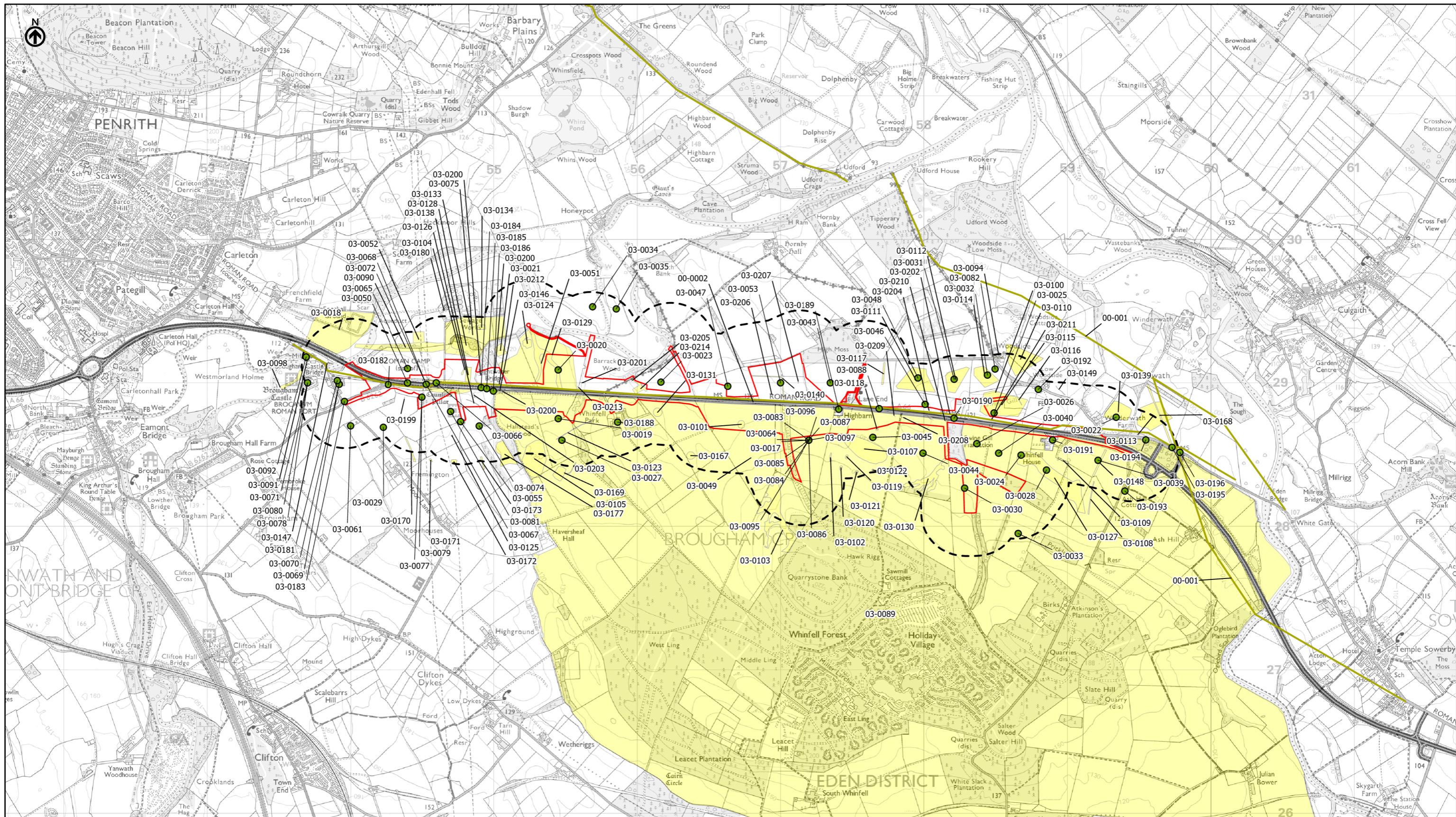
P03	First Issue	ACAR	LPAG	DLAK	AMIT	KWA
		15/03/22	23/03/22	24/03/22	20/04/22	20/04/22
Revision	Created	Checked	Reviewed	Approved	Authorised	

Scale @ A3: 1:25,000 | Project Ref No HE565627 | Stage: Stage 3  
 © Crown copyright and database rights(2022). All rights reserved. OS 100030649.  
 Contains public sector information licensed under the Open Government Licence v3.0.  
 ©Historic England 2022

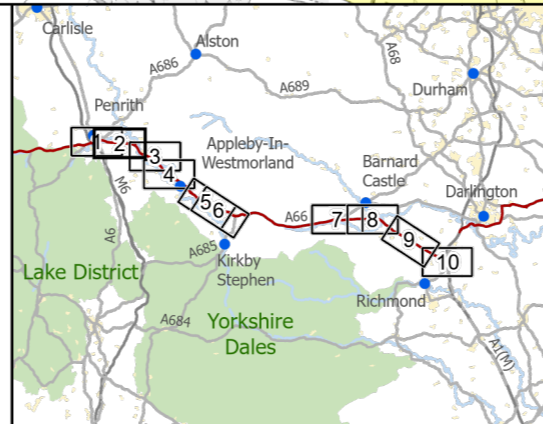
**Project Name**  
**A66 Northern Trans-Pennine Project**  
**Map Title**  
**Figure 8.8.2**  
**Non-designated Heritage Resources within 300m**  
**Scheme: 0102, M6 Junction 40 to Kemplay Bank**  
**Sheet 1 of 10**

Map Number	Project	Originator	Volume
HE565627	-	AMY	- EHR
S00	-	MP - LH	- 004039
Location		Type	Role
Suitability	Suitability Description		Revision
S4	FIT FOR STAGE APPROVAL		P03





- Existing A66
- Order Limits
- Study Area 300m
- Non-designated Heritage Resource
- Non-designated Heritage Resource



**national highways** 3 Piccadilly Place  
Manchester M1 3BN

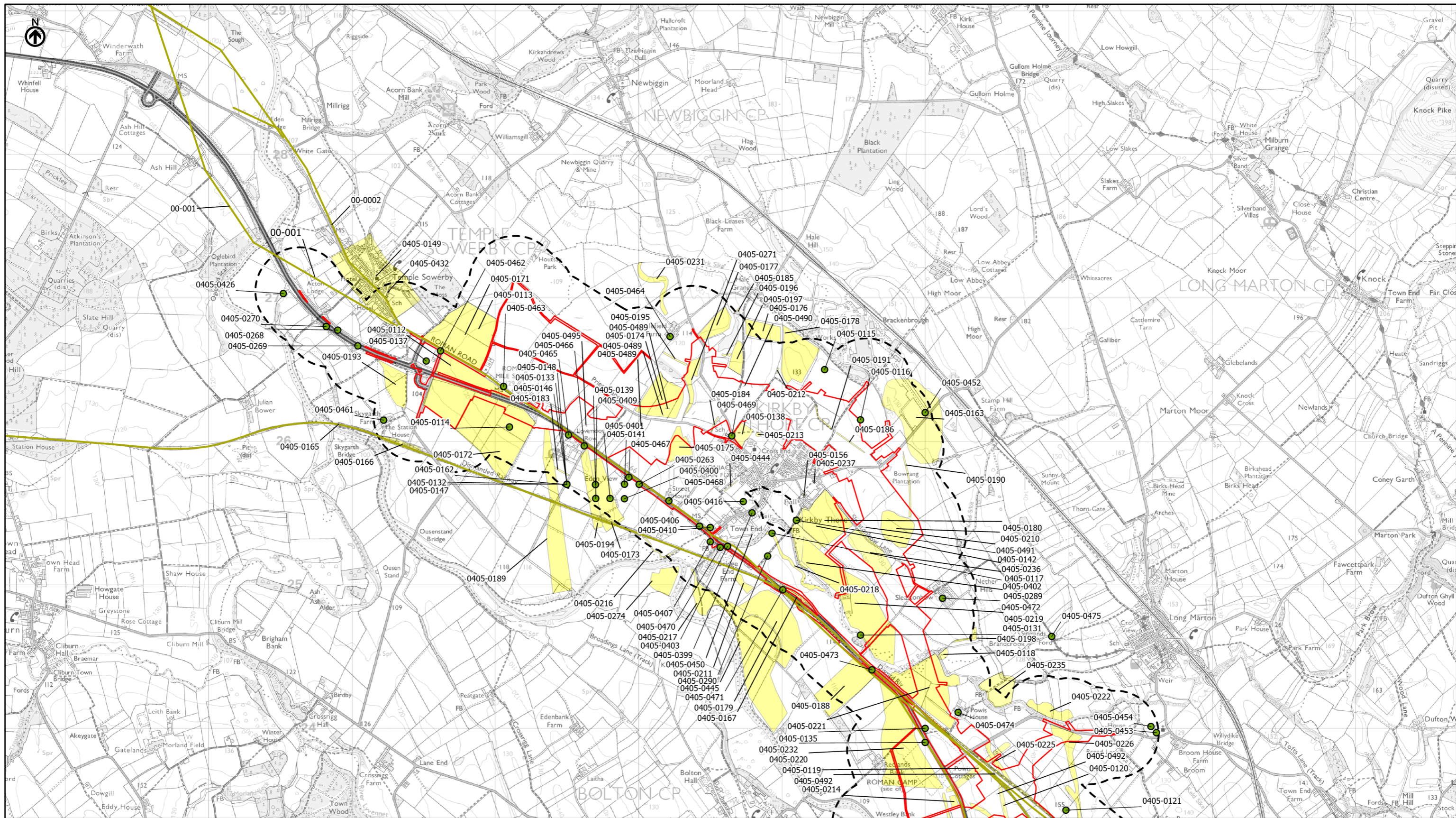
P03	First Issue	ACAR	LPAG	DLAK	AMIT	KWHA
		15/03/22	23/03/22	24/03/22	20/04/22	20/04/22
Revision	Created	Checked	Reviewed	Approved	Authorised	

Kilometres  
0 1 2

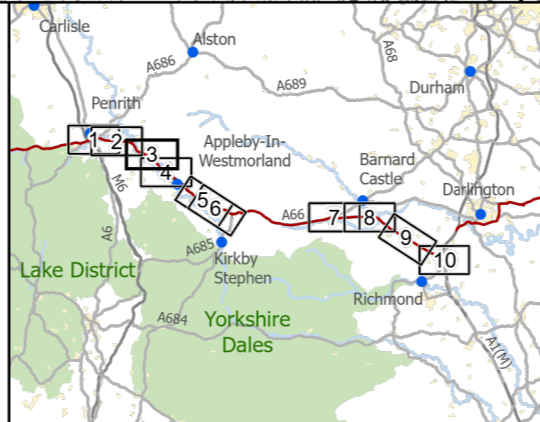
Scale @ A3: 1:25,000 | Project Ref No HE565627 | Stage: Stage 3  
© Crown copyright and database rights(2022). All rights reserved. OS 100030649.  
Contains public sector information licensed under the Open Government Licence v3.0.  
©Historic England 2022

Project Name <b>A66 Northern Trans-Pennine Project</b>			
Map Title <b>Figure 8.8.2</b>			
Non-designated Heritage Resources within 300m Scheme: 03, Penrith to Temple Sowerby Sheet 2 of 10			
Map Number Project	Originator	Volume	
HE565627	AMY	EHR	
S00	MP	LH	004040
Location	Type	Role	Number
Suitability S4	Suitability Description FIT FOR STAGE APPROVAL	Revision P03	





- Existing A66
- Order Limits
- Study Area 300m
- Non-designated Heritage Resource
- Non-designated Heritage Resource



**national highways** 3 Piccadilly Place  
Manchester M1 3BN

P03	First Issue	ACAR	LPAG	DLAK	AMIT	KWHA
		15/03/22	23/03/22	24/03/22	20/04/22	20/04/22
Revision	Created	Checked	Reviewed	Approved	Authorised	

Kilometres  
0 1 2

Scale @ A3: 1:25,000 | Project Ref No HE565627 | Stage: Stage 3  
© Crown copyright and database rights(2022). All rights reserved. OS 100030649.  
Contains public sector information licensed under the Open Government Licence v3.0.  
©Historic England 2022

Project Name  
**A66 Northern Trans-Pennine Project**

Map Title  
**Figure 8.8.2**

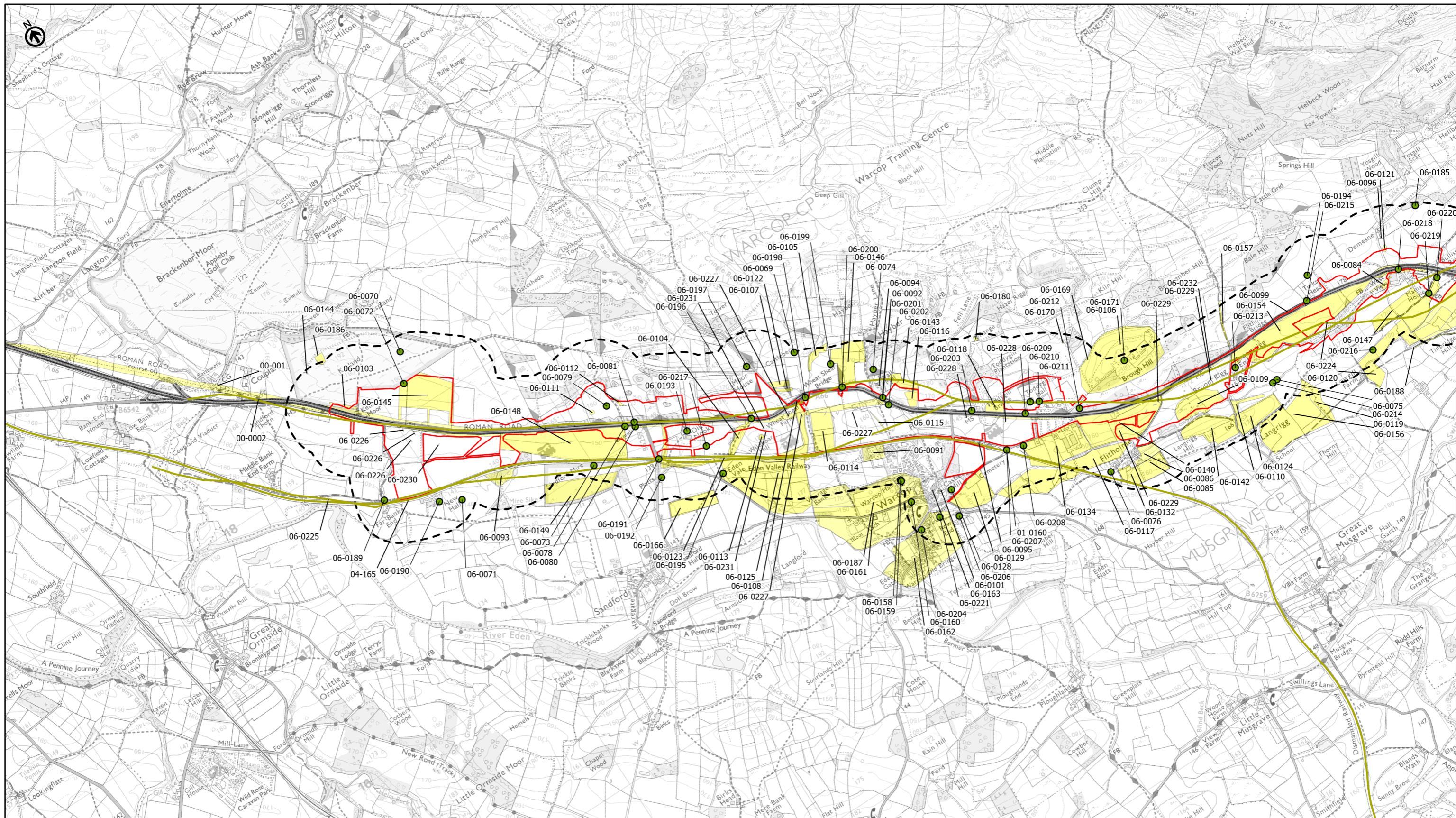
Non-designated Heritage Resources within 300m  
Scheme: 0405, Temple Sowerby to Appleby  
Sheet 3 of 10

Map Number	Project	Originator	Volume
HE565627	-	AMY	- EHR
S00	-	MP	- LH - 004041
Location		Type	Role   Number
Suitability	S4	Suitability Description	Revision
		<b>FIT FOR STAGE APPROVAL</b>	<b>P03</b>

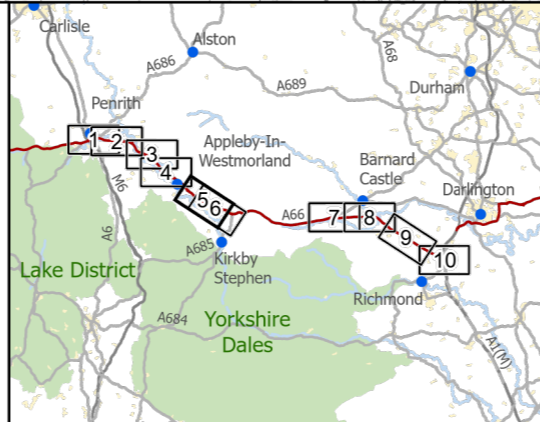






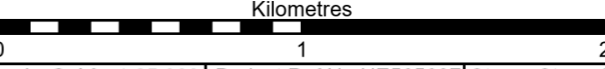


- Existing A66
- Order Limits
- Study Area 300m
- Non-designated Heritage Resource
- Non-designated Heritage Resource
- Non-designated Heritage Resource



**national highways**  
 3 Piccadilly Place  
 Manchester  
 M1 3BN

P03	First Issue				
	ACAR	LPAG	DLAK	AMIT	KWHA
	15/03/22	23/03/22	24/03/22	20/04/22	20/04/22
Revision	Created	Checked	Reviewed	Approved	Authorised



Scale @ A3: 1:25,000 | Project Ref No HE565627 | Stage: Stage 3  
 © Crown copyright and database rights (2022). All rights reserved. OS 100030649.  
 Contains public sector information licensed under the Open Government Licence v3.0.  
 © Historic England 2022

Project Name  
**A66 Northern Trans-Pennine Project**

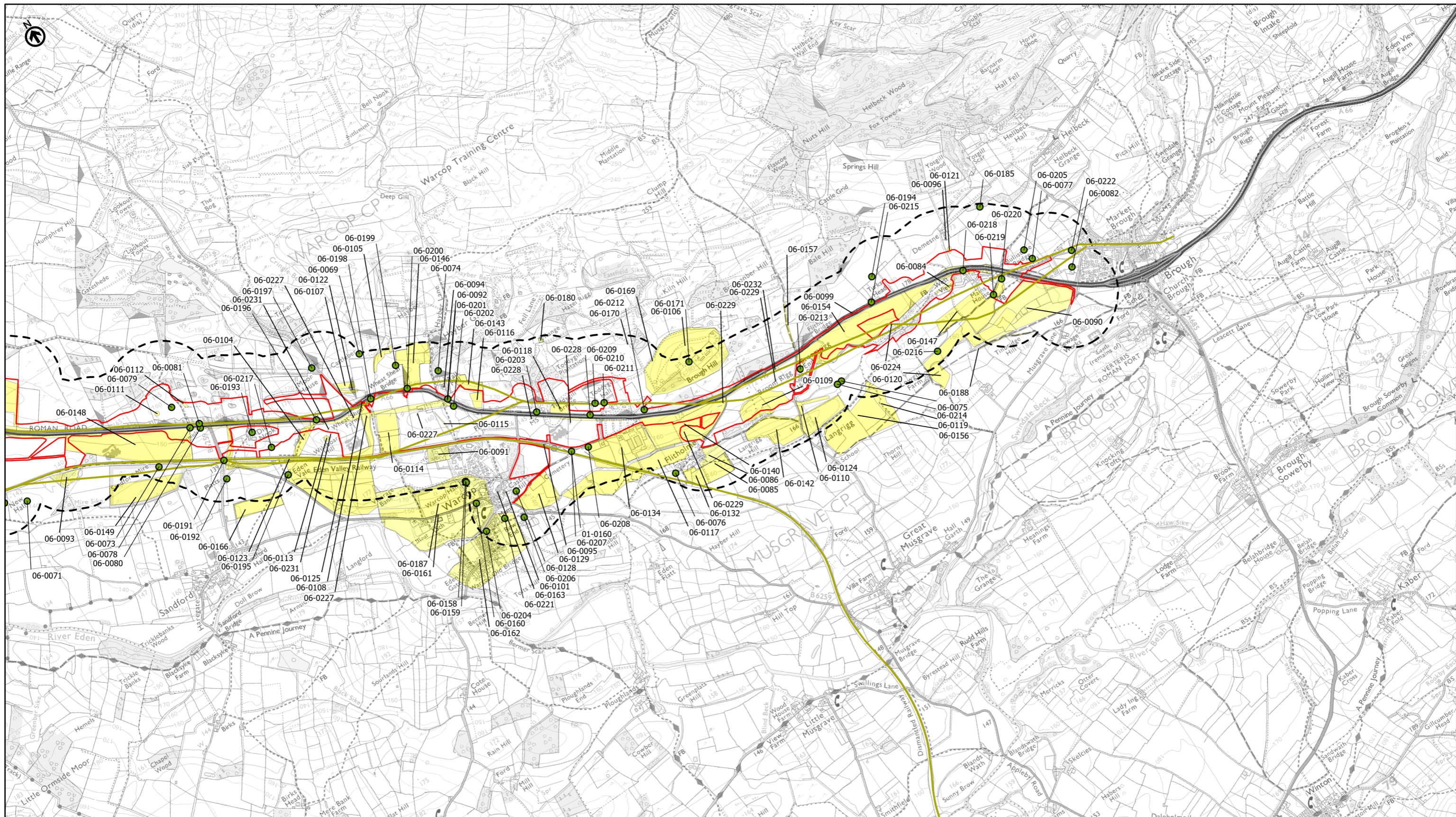
Map Title  
**Figure 8.8.2**

Non-designated Heritage Resources within 300m  
 Scheme: 06, Appleby to Brough  
 Sheet 5 of 10

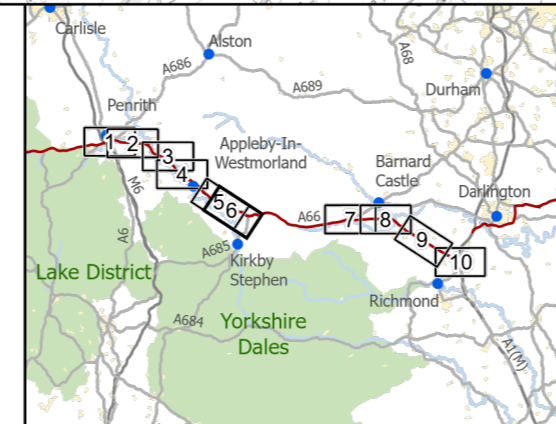
Map Number	Project	Originator	Volume
HE565627	-	AMY	-
S00	-	MP	LH
Location		Type	Role

Suitability	Suitability Description	Revision
S4	FIT FOR STAGE APPROVAL	P03





— Existing A66  
 — Order Limits  
 - - - Study Area 300m  
 ● Non-designated Heritage Resource  
 — Non-designated Heritage Resource  
 ■ Non-designated Heritage Resource



**national highways**  
 3 Piccadilly Place  
 Manchester  
 M1 3BN

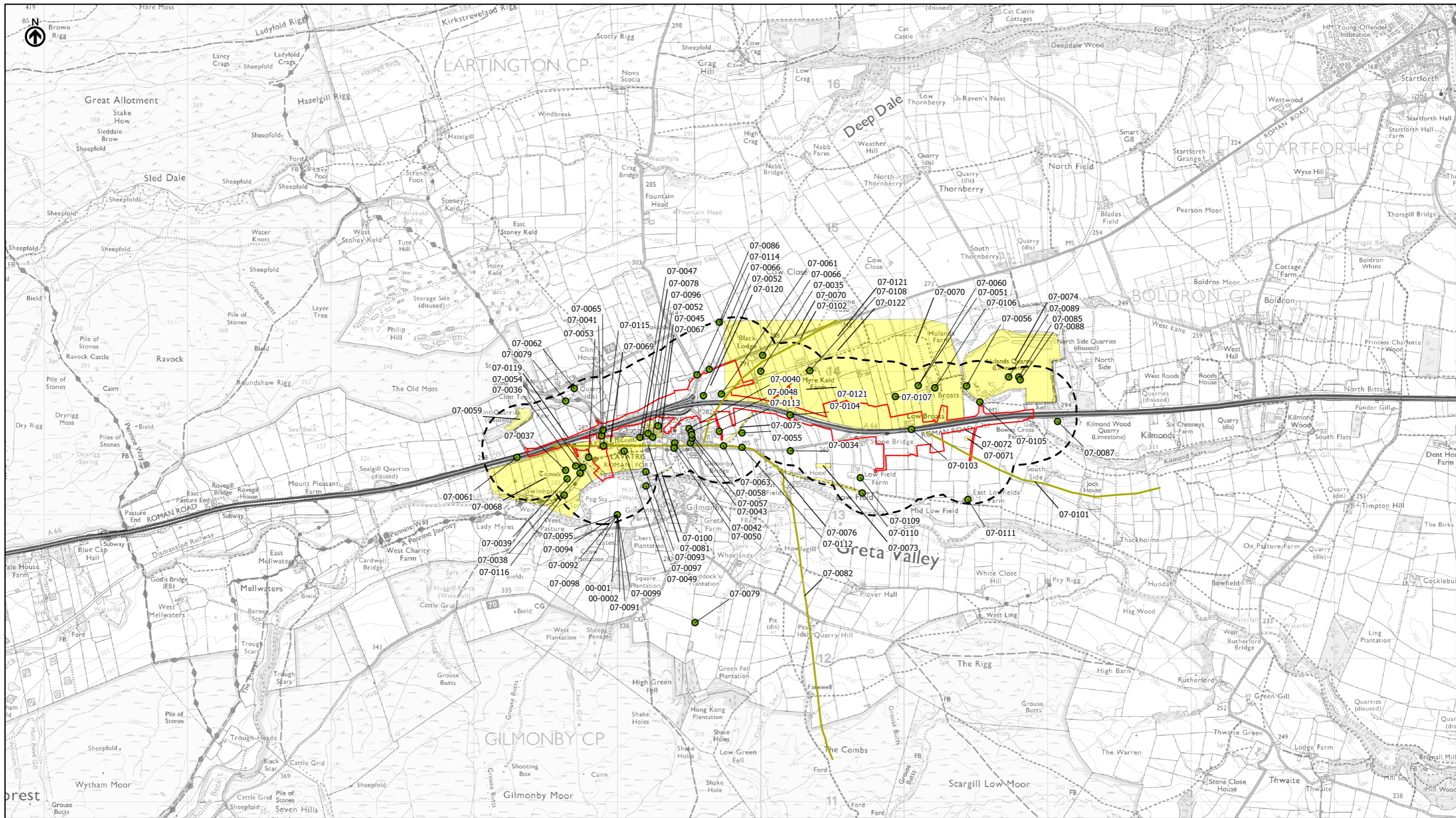
P03	First Issue	ACAR	LPAG	DLAK	AMIT	KWHA
		15/03/22	23/03/22	24/03/22	20/04/22	20/04/22
Revision	Created	Checked	Reviewed	Approved	Authorised	

Scale @ A3: 1:25,000 | Project Ref No HE565627 | Stage: Stage 3  
 © Crown copyright and database rights(2022). All rights reserved. OS 100030649.  
 Contains public sector information licensed under the Open Government Licence v3.0.  
 ©Historic England 2022

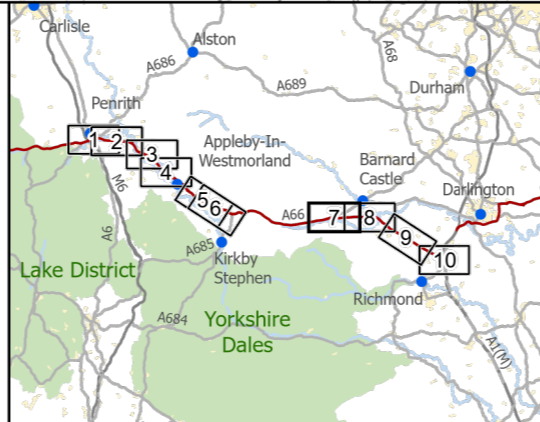
Project Name  
**A66 Northern Trans-Pennine Project**  
 Map Title  
**Figure 8.8.2**  
 Non-designated Heritage Resources within 300m  
 Scheme: 06, Appleby to Brough  
 Sheet 6 of 10

Map Number	Project	Originator	Volume
HE565627	-	AMY	- EHR
S00	-	MP	- LH - 004044
Location		Type	Role   Number
Suitability	Suitability Description		Revision
S4	FIT FOR STAGE APPROVAL		P03



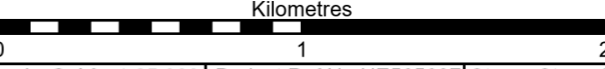


- Existing A66
- Order Limits
- Study Area 300m
- Non-designated Heritage Resource
- Non-designated Heritage Resource
- Non-designated Heritage Resource



**national highways**  
 3 Piccadilly Place  
 Manchester  
 M1 3BN

P03	First Issue	ACAR	LPAG	DLAK	AMIT	KWHA
	Created	15/03/22	23/03/22	24/03/22	20/04/22	20/04/22
Revision	Created	Checked	Reviewed	Approved	Authorised	



Scale @ A3: 1:25,000 | Project Ref No HE565627 | Stage: Stage 3  
 © Crown copyright and database rights(2022). All rights reserved. OS 100030649.  
 Contains public sector information licensed under the Open Government Licence v3.0.  
 ©Historic England 2022

Project Name  
**A66 Northern Trans-Pennine Project**

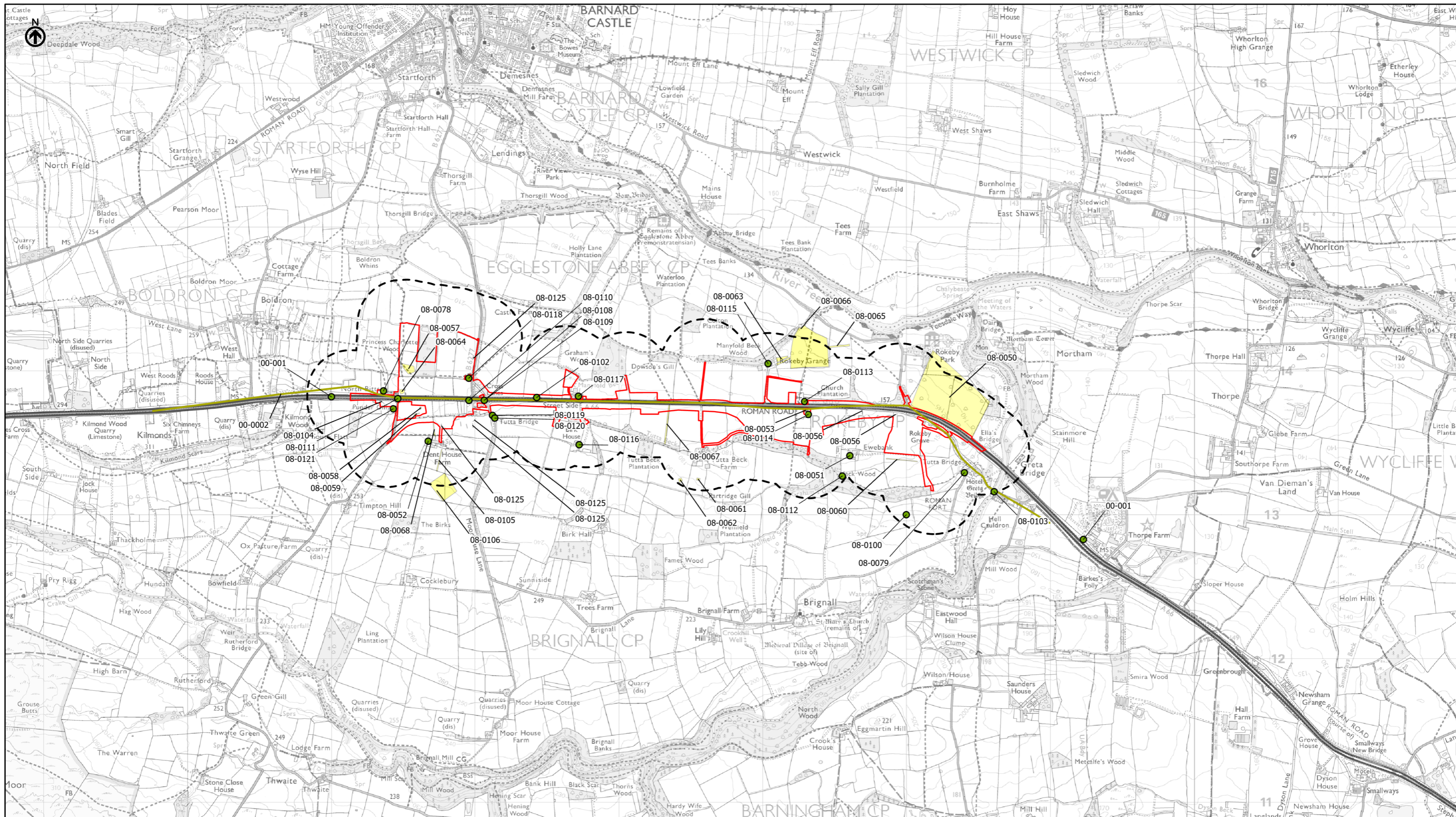
Map Title  
**Figure 8.8.2**

Non-designated Heritage Resources within 300m  
 Scheme: 07, Bowes Bypass  
 Sheet 7 of 10

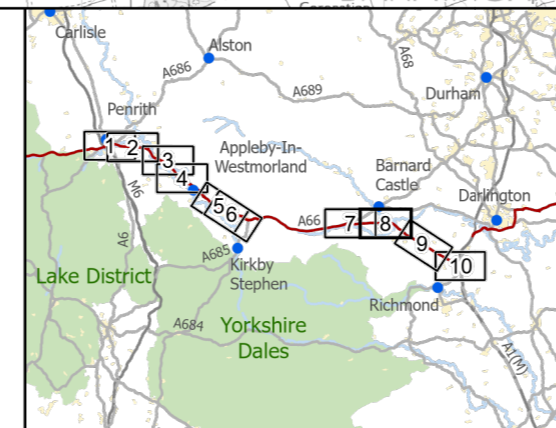
Map Number	Project	Originator	Volume
HE565627	-	AMY	- EHR
S00	-	MP	- LH - 004045
Location		Type	Role

Suitability	Suitability Description	Revision
S4	FIT FOR STAGE APPROVAL	P03





Existing A66
   
 Order Limits
   
 Study Area 300m
   
 Non-designated Heritage Resource
   
 Non-designated Heritage Resource
   
 Non-designated Heritage Resource



3 Piccadilly Place  
 Manchester  
 M1 3BN

P03	First Issue	ACAR	LPAG	DLAK	AMIT	KWHA
		15/03/22	23/03/22	24/03/22	20/04/22	20/04/22
Revision	Created	Checked	Reviewed	Approved	Authorised	

Scale @ A3: 1:25,000 | Project Ref No HE565627 | Stage: Stage 3  
 © Crown copyright and database rights(2022). All rights reserved. OS 100030649.  
 Contains public sector information licensed under the Open Government Licence v3.0.  
 ©Historic England 2022

Project Name  
**A66 Northern Trans-Pennine Project**

Map Title  
**Figure 8.8.2**

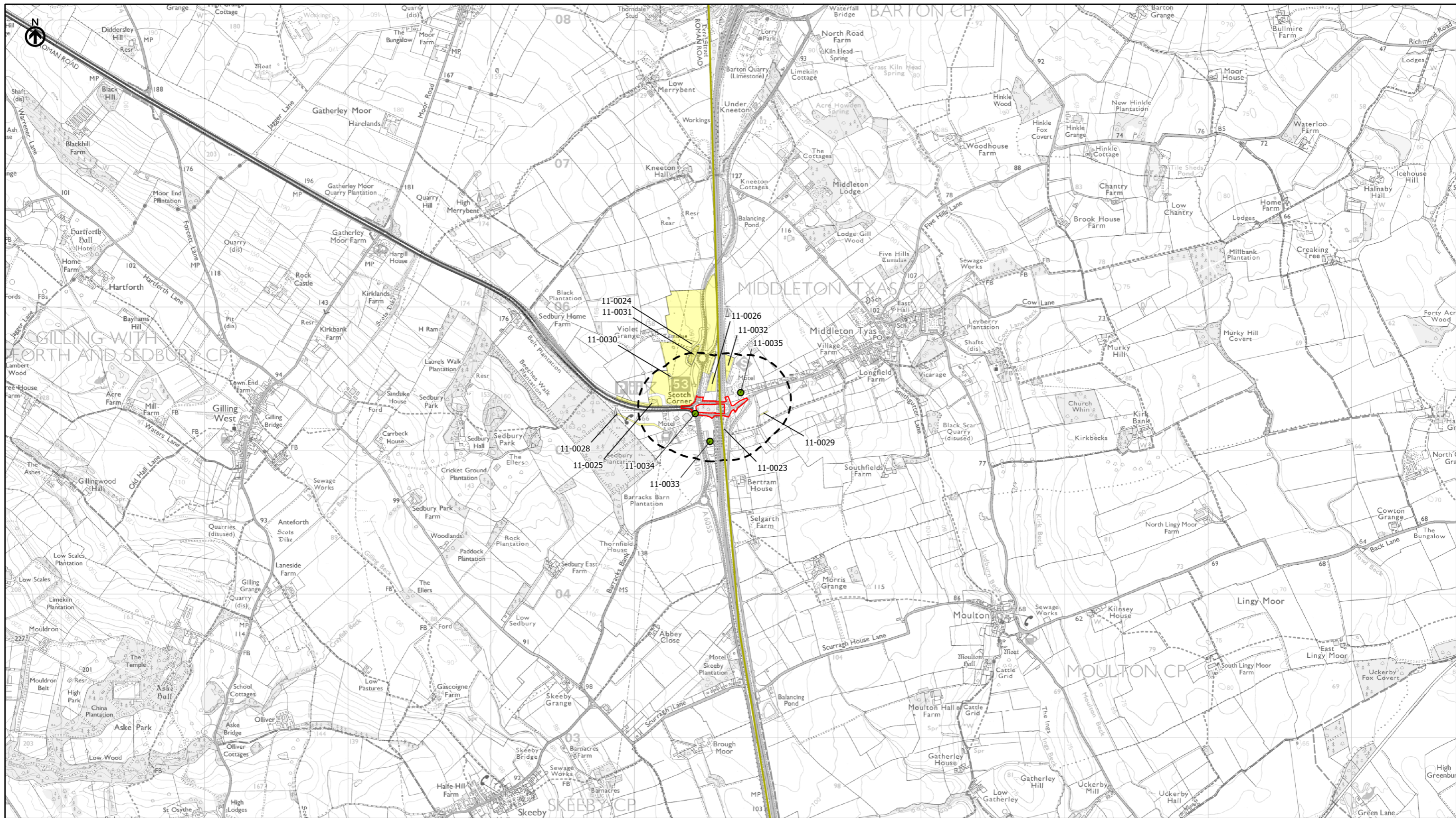
Non-designated Heritage Resources within 300m  
 Scheme: 08, Cross Lanes to Rokeby  
 Sheet 8 of 10

Map Number	Project	Originator	Volume
HE565627	-	AMY	- EHR
S00	-	MP - LH	- 004046
Location		Type	Role   Number
Suitability	Suitability Description		Revision
S4	FIT FOR STAGE APPROVAL		P03

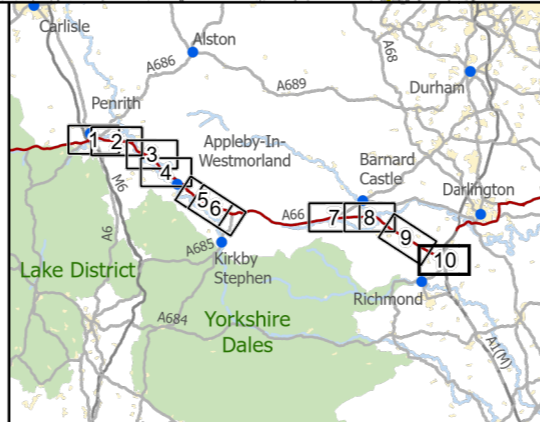








- Existing A66
- Order Limits
- Study Area 300m
- Non-designated Heritage Resource
- Non-designated Heritage Resource
- Non-designated Heritage Resource



**national highways** 3 Piccadilly Place  
Manchester M1 3BN

P03	First Issue				
	ACAR	LPAG	DLAK	AMIT	KWHA
	15/03/22	23/03/22	24/03/22	20/04/22	20/04/22
Revision	Created	Checked	Reviewed	Approved	Authorised

Kilometres  
0 1 2

Scale @ A3: 1:25,000 | Project Ref No HE565627 | Stage: Stage 3  
© Crown copyright and database rights(2022). All rights reserved. OS 100030649.  
Contains public sector information licensed under the Open Government Licence v3.0.  
©Historic England 2022

Project Name <b>A66 Northern Trans-Pennine Project</b>			
Map Title <b>Figure 8.8.2</b>			
Non-designated Heritage Resources within 300m <b>Scheme: 11, A1(M) Junction 53 Scotch Corner</b>			
Sheet 10 of 10			
Map Number Project	Originator	Volume	
HE565627	AMY	EHR	
S00 Location	MP	LH	004048
	Type	Role	Number
Suitability S4	Suitability Description <b>FIT FOR STAGE APPROVAL</b>		Revision P03